




W-2

WATERSHEDS
Central Subregion

-  Watershed Boundary
-  Urban
-  Foothill Area

0 3 6 Miles

Map created by
GreenInfo Network
March 2011
www.greeninfo.org

Source: Calwater
California Resource Agency and Fire Protection

