




**WATERSHEDS**  
North and North Central Subregion

-  Watershed Boundary
-  Urban
-  Foothill Area

0 5 10 Miles

Map created by  
GreenInfo Network  
March 2011  
www.greeninfo.org

Source: Calwater  
California Resource Agency and Fire Protection