

**Watersheds:** Kings River Watershed, Kaweah River Watershed, Tule River Watershed, Kern River Watershed, Tehachapi Creek Watershed, Cottonwood/East Tehachapi Creeks Watershed, Indian Wells Watershed, South Valley Floor.




**Urban Areas:** Grant Grove Village, Wilsonia, Badger, Lodgepole, Giant Forest, Kaweah, Three Rivers, Silver City, Mineral King, Camp Nelson, Johnsondale, Roads End, Riverkern, Wofford Heights, Lake Isabella, Bodfish, Havilah, Loraine, Keene, Golden Hills, Monolith, Onyx, Weldon, South Lake, Delano, McFarland, Oildale, Bakersfield.

**Geographic Features:** Lake Kaweah, Lake Success, Lake Isabella, Lake Kaweah, Lake Success, Lake Isabella.

**Counties:** Fresno County, Tulare County, Kern County.


**Highways:** 63, 245, 198, 190, 155, 178.

**WATERSHEDS**  
Southern (south) Subregion

-  Watershed Boundary
-  Urban
-  Foothill Area

0 4 8 Miles

Map created by GreenInfo Network March 2011 www.greeninfo.org



Source: Calwater California Resource Agency and Fire Protection

